

AGENDA SUPPLEMENT (1)

Meeting: Trowbridge Area Board

Place: Conference Suite - County Hall, Bythesea Road, Trowbridge, BA14 8JN

Date: Thursday 6 July 2023

Time: 6.30 pm

The Agenda for the above meeting was published on 28 June 2023. Additional documents are now available and are attached to this Agenda Supplement.

Please direct any enquiries on this Agenda to Senior Democratic Services Officer - Ben Fielding of Democratic Services, County Hall, Bythesea Road, Trowbridge, direct line 01225 718656 or email benjamin.fielding@wiltshire.gov.uk

Press enquiries to Communications on direct lines (01225)713114/713115.

This Agenda and all the documents referred to within it are available on the Council's website at www.wiltshire.gov.uk

8 **Partner and Community Updates (Pages 3 - 26)**

12 **Local Highways and Footway Improvement Group (LHFIG) (Pages 27 - 28)**

DATE OF PUBLICATION: 4 JULY 2023

This page is intentionally left blank

WILTSHIRE POLICE



Page 3

Community Report

Trowbridge Community Policing Team

June 2023



Agenda Item 8

Your CPT – Trowbridge

Inspector: Andy Lemon

Neighbourhood Sergeants:

Sgt Gemma Rutter (Melksham and Bradford on Avon)

Sgt Charly Chilton (Trowbridge)

Neighbourhood Officers:

PC Rach Jackson (Bradford on Avon)

PC Jennifer Miller / PC Ben Coombs (Melksham)

PC Eleanor Porter / PC Ollie Gilmour / PC Robert Dentry (Trowbridge)

PCSOs:

Laura Wallace / Ella-Maria Badder (Bradford on Avon)

Luke Hosken / Melissa Culliford / Vic Rolph (Melksham)

Thomas Storm / Sophie Piper / Harry Brain / Robyn Dentry / Will Browne / Amy Clifford / Jack Thomas (Trowbridge)

This Months Focus

Earlier this month it was Child Safety Week and to coincide with this, our Road Safety Partnership were out and about around the County conducting checks on car seats.

Since 2022, approximately 1000 child car seats have been checked. Last year, approximately three quarters of those checked needed some remedial change, whilst this year, just under half needed some intervention. This included twisted straps to damaged fittings.

The partnership will continue to run these checks throughout the County.

Roads Policing Unit A/Insp Will Ayres said ;

“This is really important work carried out by the Road Safety Partnership. It’s crucial that you make sure your child is properly strapped in and using the right car seat for their height and weight”.

Trowbridge Crime Statistics – Year on Year

All Crime – Trowbridge

Crime Data	2022	2023	Increase/Decrease
January	259	275	+16 (increase of 6.18%)
February	273	266	-7 (decrease of 2.5%)
March	318	309	-9 (decrease of 2.8%)
April	288	230	-58 (decrease of 20.1%)
May	336	269	-67 (decrease of 19.9%)
Total	1474	1349	-125 (decrease of 8.4%)

Page 6

Offence	May 2022	May 2023	Increase / Decrease
Burglary	10	5	Decrease of 50%
Theft (Overall)	50	53	Increase of 6%
Violence Against the Person	169	127	Decrease of 24.8%

Crime Exceptions ...

Crime Exceptions are described as a volume of offences outside of the normal range expected, based on the last two years' worth of data.

ET11 – Trowbridge Central

Offences of 'Vehicle Crime' are showing as a 'one month high' exception, with 5 offences having been reported throughout May.

When broken down ;

- Page 7
- Timbrell Street – one male arrested for theft from motor vehicle
 - St James Gardens – two persons arrested for theft of motor vehicle
 - Tower Close – two insecure vehicles were entered and searched
 - St Stephen's Place Car Park – one vehicle damaged

ET12 – Adcroft and Seymour

'All Crime' is showing as a one month low exception.

This is because the number of offences of this nature are lower than we would expect to see, with 38 offences having been reported in May 2023.

Crime Exceptions Continued ...

ET13 – Trowbridge Park (Longfield)

There are no crime exceptions for the month of May.

ET14 – Drynham and Grove

Offences of 'Robbery' are showing as a 'one month high' exception.

Page
8

This report is a 3rd party report which we have been unable to corroborate to ascertain where or when the offence took place.

ET15 – Lambrok (Studley Green and Broadmead)

There are no crime exceptions for the month of May.

ET16 – Trowbridge Rural

There are no crime exceptions for the month of May.

Local Priorities & Updates

Priority	Update
<p>Community Speedwatch (CSW) May and June</p>	<p>Copper Beeches, Hilperton – 5 drivers given words of advice</p> <p>Cock Hill – 3 drivers given words of advice</p> <p>Marsh Road – 2 drivers given words of advice</p> <p>Wyke Road – 18 drivers given words of advice, one driver received a Traffic Offence Report (TOR)</p> <p>Canal Road – No drivers were observed exceeding the speed limit</p> <p>Elizabeth Way - No drivers were observed exceeding the speed limit</p> <p>Frome Road x 2 – No drivers were observed exceeding the speed limit</p> <p>Southwick - No drivers were observed exceeding the speed limit</p> <p>Castle Street (No left turn) – 10 drivers were given words of advice</p>
<p>Community Events</p>	<p>Officers within the Trowbridge Neighbourhood Policing Team continue to support our local schools by visiting and conducting various lessons, as well as visits to the early years groups helping children to understand what the role of the police is and how we can help them.</p> <p>With the warmer weather approaching the team have also been out and visiting our community events. If you have any in your area that you would like the team to attend, please e-mail TrowbridgeAreaCPT@wiltshire.police.uk</p>

Local Priorities & Updates

Priority	Update
Drugs Warrant	<p>A S8 Warrant was conducted in June 2023, at an address in Ramsbury Walk, Trowbridge.</p> <p>A quantity of Cannabis and a significant quantity of cash were seized from the address.</p> <p>Two persons are currently under investigation for Cultivation of Cannabis, pending further enquiries.</p>
Community Engagement	<p>The Trowbridge Neighbourhood Policing Team will be holding a drop in session at Trowbridge Market on the first Wednesday of every month.</p> <p>If any of you would like to join us, please e-mail PS 2446 Charly Chilton – charlotte.chilton@wiltshire.police.uk</p>

Useful Links

For more information on Wiltshire Police's performance please visit:

- PCC's Website - <https://www.wiltshire-pcc.gov.uk/>
- HMICFRS Website - <https://www.justiceinspectorates.gov.uk/hmicfrs/police-forces/wiltshire/>
- For information on what crimes and incidents have been reported in the Trowbridge Community Policing Team area visit <https://www.police.uk/pu/your-area/wiltshire-police/>

Get Involved

Keep up to date with the latest news and alerts in your area by signing up to our **Community Messaging service** –

www.wiltsmessaging.co.uk

Page 12

Follow your CPT on social media

- [Trowbridge Police Facebook](#)
- [Trowbridge Police Twitter](#)
- [Melksham Police Facebook](#)
- [Bradford on Avon Facebook](#)

Find out more information on your CPT area at: www.wiltshire.police.uk and here www.wiltshire-pcc.gov.uk

The screenshot shows the Wiltshire Police website. At the top left is the Wiltshire Police logo. To its right is a search bar with the text "How can we help you?". Below the search bar are five navigation buttons: "Report", "Tell us about", "Apply or register", "Request", and "Feedback". Below these buttons is a breadcrumb trail: "Home > About us > CPTs". The main heading is "Trowbridge CPT". Below this heading is a text block: "CPT Trowbridge covers the areas of Trowbridge, Melksham, Bradford-on-Avon and surrounding areas". This is followed by contact information: "To contact your CPT about a community-related matter, such as a school visit, then please email TrowbridgeAreaCPT@wiltshire.pnn.police.uk. Please note that this mailbox is not monitored 24/7." Below this is a note: "You are unable to report crimes of any type via email and please do not report any situations that require an urgent response. In the case of an emergency please contact 999 and for non-urgent crimes and incidents, please call 101 or [Report a crime here](#)". At the bottom, it says: "You see a map of [crimes in the Trowbridge area](#) by visiting www.police.uk".

WILTSHIRE POLICE

Page 13



Road Safety update - Trowbridge Area Board

6 July 2023



• Road Safety Team

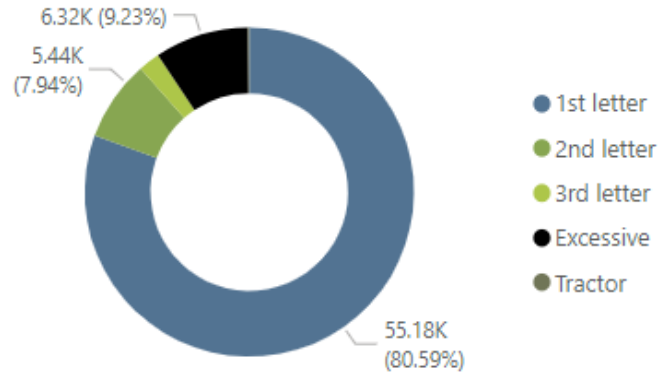


CSW briefing dashboard

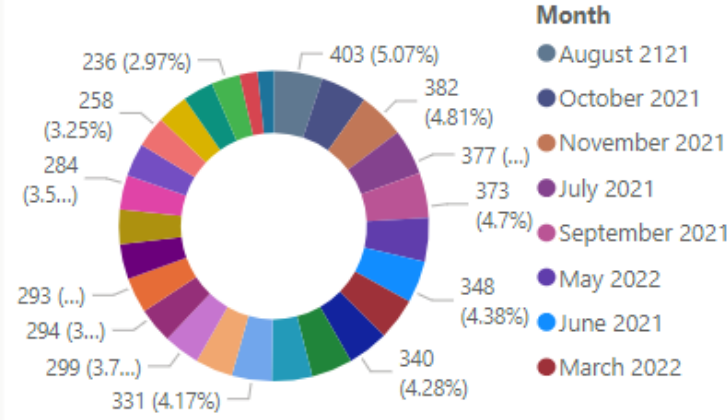
Please use the filters to drill down on the information you wish to see

Data set from April 2021

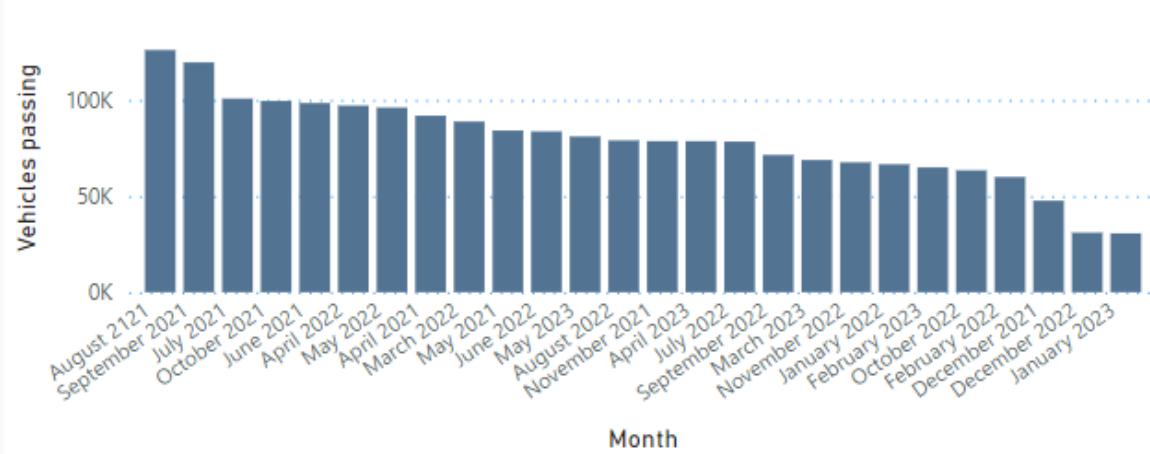
Number of letters sent



Number of watches by month



Vehicles passing by month



7.94K

Sum of No. of watches

68.46K

Sum of Total letters

2.05M

Sum of Vehicles passing

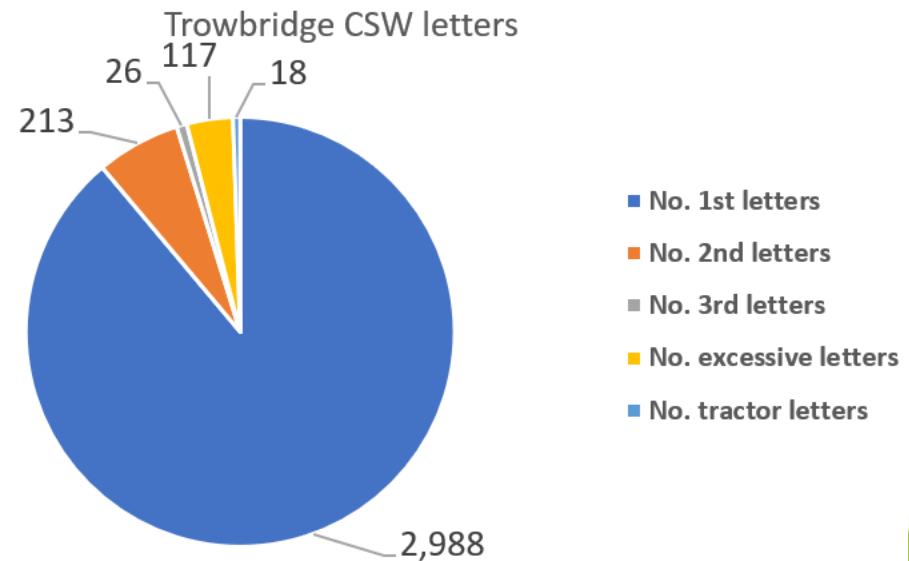
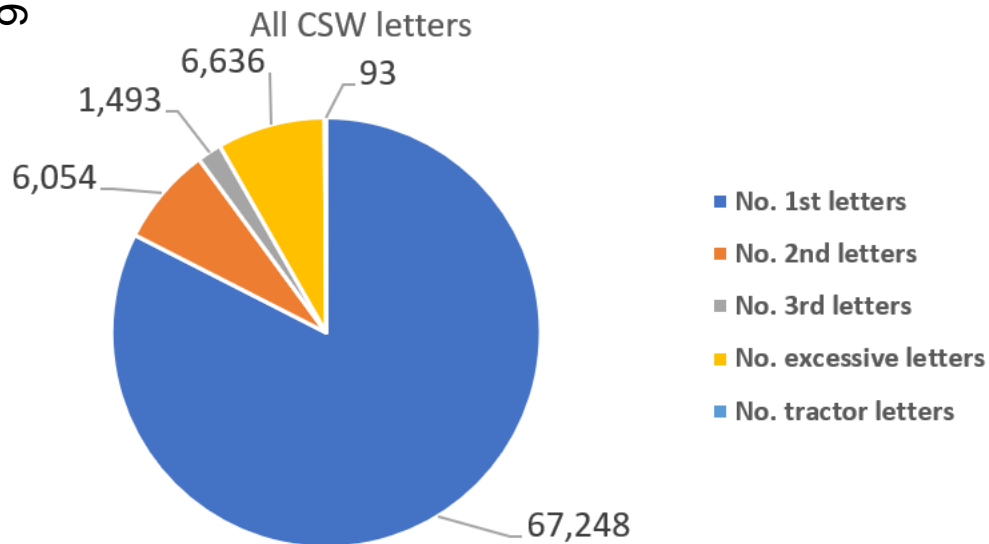
55.18K

Sum of No. 1st letter

• CSW Trowbridge area - Data since July 2020 to 27/06/2023

Team	No. 1st letters	No. 2nd letters	No. 3rd letters	No. excessive letters	No. tractor letters	Total letters	No. of watches	Average speeders %
Hilperton	125	19	0	7	1	152	32	10.70%
North Bradley	1,348	66	7	58	16	1,495	83	2.23%
Southwick	259	13	1	4	0	277	93	0.93%
Steeple Ashton	496	80	14	33	1	624	52	5.27%
Trowbridge - Cockhill	661	29	1	13	0	704	35	2.75%
West Ashton	99	6	3	2	0	110	46	2.43%
Grand Total	2,988	213	26	117	18	3,362	341	3.21%

Page 16



• Traffic surveys – Trowbridge since October 2020 to May 31 2023

Wiltshire Council

Title	Result	Survey start date	Speed limit	85th percentile	CPT	Area Board
Forest Road Melksham	No further action	21/11/2021	30	22	Trowbridge	Trowbridge
Hilperton - Whaddon lane	No further action	11/09/2021	30	28	Trowbridge	Trowbridge
Melksham - A365 Bath Road,	Speed education	10/12/2020	30	35.8	Trowbridge	Trowbridge
Melksham - Badre Park	No further action	01/12/2021	30	26	Trowbridge	Trowbridge
Semington, C395, High Street	Speed education	25/04/2022	30	35.28	Trowbridge	Trowbridge
Shay - Bath Road,	No further action	10/12/2020	40	38.4	Trowbridge	Trowbridge
Spa Road Melksham	No further action	12/10/2021	30	29.6	Trowbridge	Trowbridge
Steeple Ashton - Common Hill	Speed education	08/05/2022	30	37.89	Trowbridge	Trowbridge
Steeple Langford - Duck Street	No further action	29/11/2021	30	25.8	Trowbridge	Trowbridge
Trowbridge - College Road,	No further action	10/12/2020	20	22.5	Trowbridge	Trowbridge
Trowbridge - Drynham Road	Speed education	18/11/2020	20	26.9	Trowbridge	Trowbridge
Trowbridge - Dursley Road,	No further action	02/11/2020	20	22.6	Trowbridge	Trowbridge
Trowbridge - Silver Street Lane,	No further action	10/12/2020	30	32.5	Trowbridge	Trowbridge
Trowbridge - Union Street	No further action	14/11/2021	30	27.7	Trowbridge	Trowbridge
West Ashton - Bratton Road	No further action	12/10/2021	30	31.9	Trowbridge	Trowbridge
West Ashton - Bratton Road,	No further action	02/11/2020	30	30.5	Trowbridge	Trowbridge
Wingfield - B3109 Bradford Road	No further action	20/03/2023	40	43.1	Trowbridge	Trowbridge

Community Road Safety Officers

CRSO's

Your officer is Lotty Sartin
charlotte.sartin@wiltshire.police.uk

• CRSO's

Recent events

#Project EDWARD

Every Day Without A Road Death



Page 19

CHILD SEAT SAFETY

• THE CAR SEAT EXPERTS •

Accredited in car seat training

- 25/04 - Melksham
- 26/04 – Salisbury
- 27/04 - Swindon



Tier 1
National Roads Partnership Calendar 2022-2023

20 minimum safe passing distance **1 metre**

30 minimum safe passing distance **1.5 metres**

30+ minimum safe passing distance **2 metres**

Campaign results

Project Zero 12/04/2023	Op Close Pass – Cycles	Project Zero 19/04/2023
6 No MOT	18 educational stops	3 Dangerous condition
3 No Insurance	1 FPN	2 Seat belts
3 Mobile phone use	1 TOR	2 No Insurance
1 Dangerous condition	1 VDRS	1 Not in control
1 No. plate non conform		1 Mobile phone
1 Speed		1 Without proper view
1 Red light		1 Defective Tyre/s
1 Tints		1 Drive o/w in accordance
1 Defective Tyre/s		1 Red light
1 WOA		1 Tints
		49 speed!



Tier 1
National Roads Partnership Calendar 2022-2023

2 May
Global Road Safety Week
TBC
Save Lives

• Wider work recently – Op Tramline

Highways England National HGV Cab Project			
Police Force		WILTSHIRE	
Date of Collection for Vehicle		FRIDAY 14TH APRIL 2023	
Date of Return for Vehicle		FRIDAY 21ST APRIL 2023	
Number of days vehicle was utilised		3	
Routes patrolled		M4, between Junctions 14-18 on A & B carriageway	
Offences		Interventions	
Mobile Phone	27	Words of Advice	2
Not in Proper Control	7	Traffic Offence Report	53
Seat Belt	28	Fixed Penalty Notice	35
Speed	6	Graduated Fixed Penalty Notice	3
Prohibited Vehicle O/S Lane	2	GFPN Amount	£750
Use of M/Way Verge		Summons	3
No Insurance	2	Section 165 Seizure	2
Stopping on H/S		VDRS	1
Driving on H/S	1	HORT/1	1
Construction & Use	6	PG9	2
Driver's Hours		Letter / Warning	
Due Care	6	Arrest	
Insecure Load	3	Referral to Traffic Commissioner	
Red Light/ X Offence		NFA	
Drink/Drug Drive		Other	
Crime			
Other	13		
Total	101	Total	102
HGV	41		
LGV	24		
PSV	1		
Private Vehicles	29		
Other	1		
Total	96		

Top three offences detected through Operation Tramline are:



Mobile phone use



Seat belt offences



Driver not in proper control

Wilts Specialist Ops @WiltsSpecOps · 21 Apr

#RPU ran #OpTramline for 3 days this week, over 100 offences were identified just from this operation including 27 drivers using a mobile phone at the wheel, the most surprising was a HGV driver watching a film on a laptop! #Fatal5



8 15 222 6,963

Community Speed Enforcement Officers

CSEO's



• CSEO – Dashboard (27/06/2023 0800hrs)

CSEO Activity Dashboard

Outcomes are dependent on previous convictions and history

4,211.00
Sum of Speed awareness ...

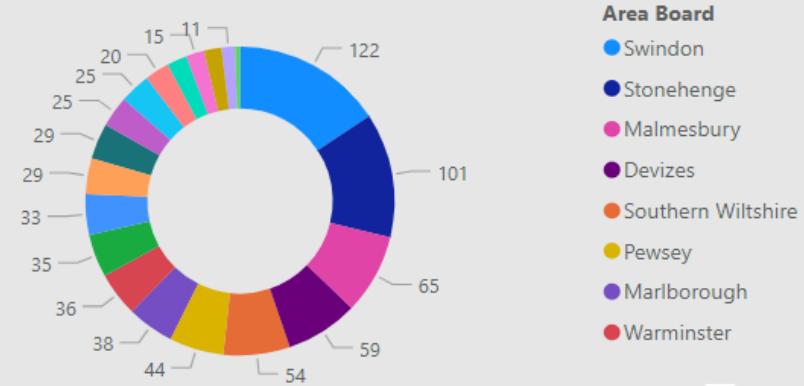
533.00
Sum of Fine & Points

61.00
Sum of Court

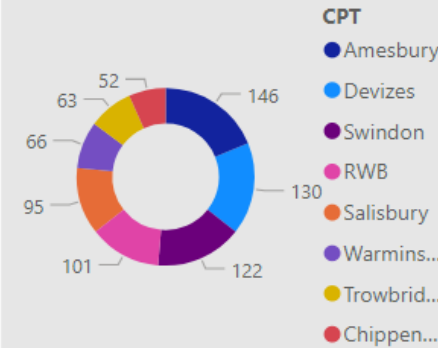
390
Count of Location

Location	Year	Month	Speed awareness course	Fine & Points	Court	CPT	Area Board
Operation Wolf - Salisbury - 29/6/2022	2022	June	149.00	22.00	3.00	Salisbury	Salisbury
Tilshead	2022	December	93.00	7.00	1.00	Amesbury	Stonehenge
Cricklade - Spital Lane	2023	April	80.00	10.00	0.00	RWB	RWB
Wilton - The Avenue	2022	December	65.00	19.00	8.00	Salisbury	South West Wi
Coombe Bissett - Deegan House	2023	June	64.00	8.00	0.00	Salisbury	Southern Wilts
Collingbourne Kingston	2022	December	62.00	9.00	0.00	Amesbury	Tidworth
Sutton Benger - B4069 No. 2 Box Cottage	2023	June	61.00	3.00	0.00	Chippenham	Chippenham
Ogbourne St Andrew	2023	April	60.00	4.00	0.00	Devides	Marlborough
Tilshead	2022	November	58.00	6.00	1.00	Amesbury	Stonehenge
Shaw and Whitley (Shaw Hill)	2022	December	55.00	9.00	0.00	Trowbridge	Melksham
Cholderton	2023	March	53.00	3.00	1.00	Amesbury	Stonehenge
Cholderton - Church Close	2023	April	51.00	1.00	0.00	Amesbury	Stonehenge
Harnham - Portland Avenue	2023	April	47.00	6.00	0.00	Salisbury	Salisbury
Harnham - Portland Avenue	2023	February	46.00	12.00	2.00	Salisbury	Salisbury
Oare - Outside Oare House	2023	March	46.00	10.00	0.00	Devides	Pewsey
Wilton - The Avenue	2023	January	46.00	9.00	4.00	Salisbury	South West Wi
Collingbourne	2022	February	45.00	2.00	0.00	Amesbury	Tidworth
Total			4,211.00	533.00	61.00		

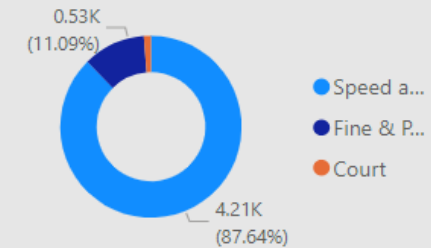
Activity by Area Board



Activity by CPT



Outcomes



• CSEO – Trowbridge Area Board results

CSEO Activity Dashboard

Outcomes are dependent on previous convictions and history

74.00
Sum of Speed awareness ...

9.00
Sum of Fine & Points

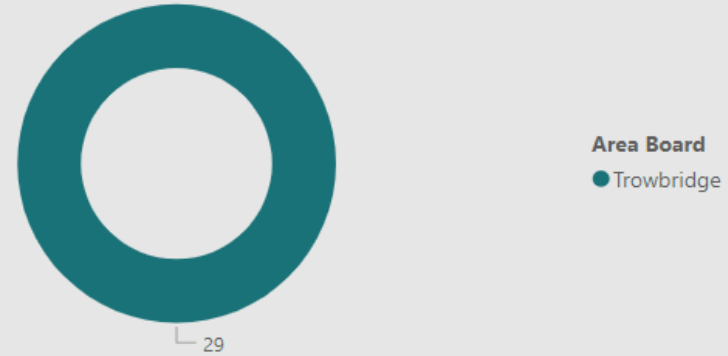
0.00
Sum of Court

17
Count of Location

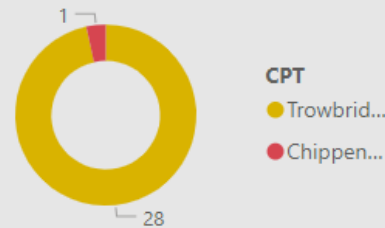
Location	Year	Month	Speed awareness course	Fine & Points	Court	CPT	Area Board
Steeple Ashton - Newleaze	2023	April	14.00	2.00	0.00	Trowbridge	Trowbridge
Trowbridge - Cockhill	2022	October	13.00	0.00	0.00	Trowbridge	Trowbridge
Steeple Ashton	2023	April	7.00	2.00	0.00	Trowbridge	Trowbridge
Steeple Ashton - Newleaze	2023	March	7.00	0.00	0.00	Trowbridge	Trowbridge
Steeple Ashton - Bus Shelter	2023	February	6.00	1.00	0.00	Trowbridge	Trowbridge
Southwick	2021	November	5.00	0.00	0.00	Trowbridge	Trowbridge
Southwick	2021	October	4.00	0.00	0.00	Trowbridge	Trowbridge
Steeple Ashton	2023	February	4.00	1.00	0.00	Trowbridge	Trowbridge
North Bradley - Woodmarsh /Bus stop (C)	2023	April	3.00	0.00	0.00	Trowbridge	Trowbridge
North Bradley - Woodmarsh	2022	October	2.00	0.00	0.00	Trowbridge	Trowbridge
Steeple Ashton - Common Hill and Ashton Rd	2023	February	2.00	0.00	0.00	Trowbridge	Trowbridge
Trowbridge - Cockhill	2023	February	2.00	0.00	0.00	Trowbridge	Trowbridge
West Ashton	2023	March	2.00	1.00	0.00	Trowbridge	Trowbridge
Common Hill Junction with Newleaze near Bus STOP	2023	April	1.00	2.00	0.00	Trowbridge	Trowbridge
Hilperton - Copper Beeches	2023	February	1.00	0.00	0.00	Trowbridge	Trowbridge
Southwick	2022	May	1.00	0.00	0.00	Trowbridge	Trowbridge
Total			74.00	9.00	0.00		

Page 23

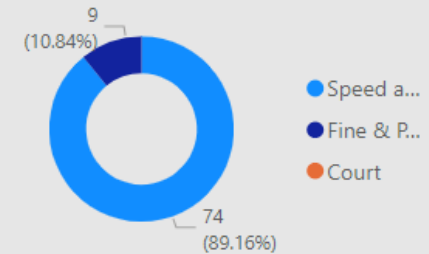
Activity by Area Board



Activity by CPT



Outcomes



Making Wiltshire Safer : Road Safety

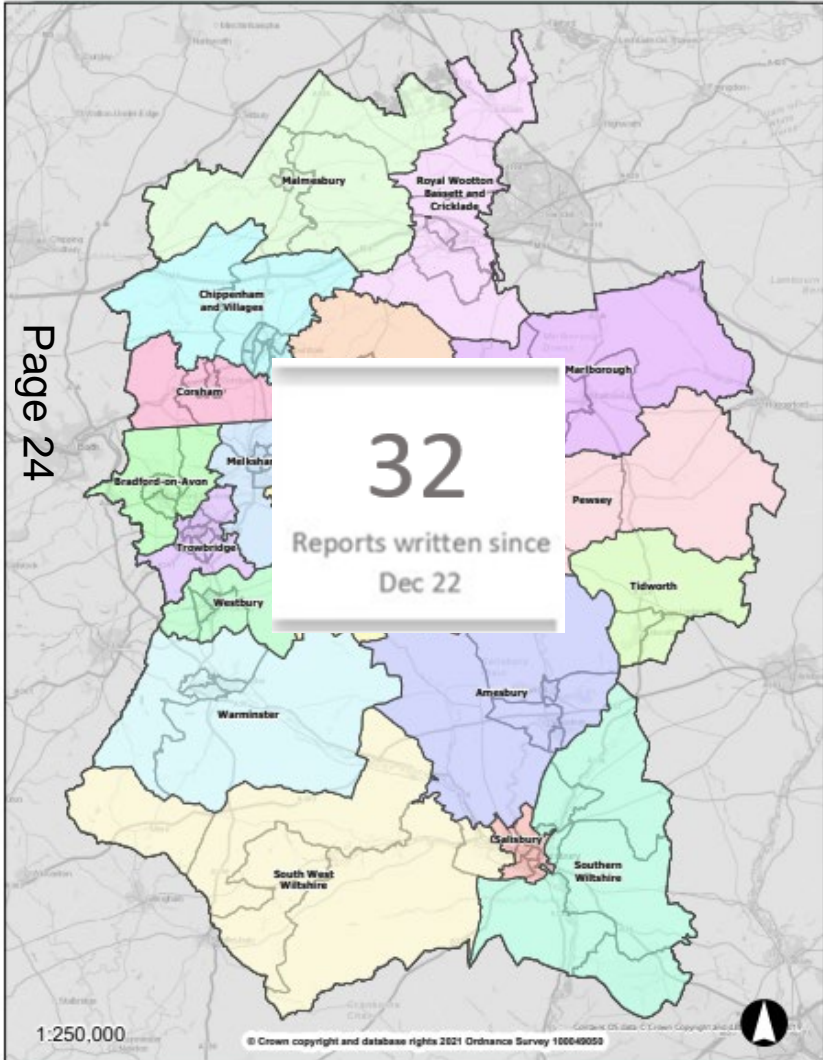
In a 30 days period
Road Policing Unit
have;



to list
just a few

Wiltshire Council

Wiltshire Area Boards 2021



• More information



[Wilts Specialist Ops \(@WiltsSpecOps\) / Twitter](#)

[Wiltshire Specials \(@wiltspolicesc\) / Twitter](#)

You don't need a Twitter account to see this information

[Road Safety \(wiltshire-pcc.gov.uk\)](http://wiltshire-pcc.gov.uk)



This page is intentionally left blank

Local Highways and Footpath Infrastructure group

The Local Highways and Footpath Infrastructure group (LHFIG) is a sub group of the Trowbridge Area Board, which deals specifically with highway issues. They aim to find solutions for local transport issues, such as road repairs, traffic problems, road layouts and parking.

The amount allocated is dependent on the geographical size and population for the community area and the funding allocation is for capital expenditure and can be used to provide new and improved highway infrastructure.

LHFIG Projects 2022/23

- Trowbridge - The Croft – verge protection markers
- Trowbridge - Hilperton Road – Pedestrian Crossing Assessment
- Trowbridge – Broadmead estate – 3x dropped kerbs
- Trowbridge – Victoria Rd area – 3x dropped kerbs
- Trowbridge – Frome Rd/Church St – 2x junction warning signs
- Trowbridge – Town wide parking restrictions – Formal advert & consultation
- West Ashton – Bratton Road – 20mph speed limit assessment



There are 8 Projects allocated but not yet completed: a new lamp column in Greenhill Gardens Hilperton, a new footway & dropped kerbs for Goose Street in Southwick. In Trowbridge; town wide parking restrictions, a street name plate for Boundary Walk, Bus Stop markings in Chilmark Road, High Friction Surfacing & road markings in Cockhill, Enhanced speed limit signage & High Friction Surfacing in Leap Gate and 20mph speed limit formal advert & consultation in various areas.

LHFIG meetings

5

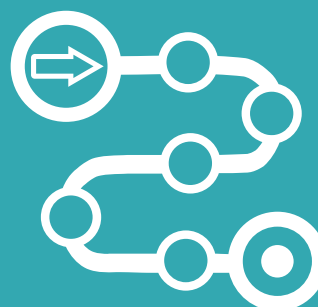


Attendances

53

LHFIG projects completed

7



This page is intentionally left blank